



Bus service(s)

M17

Valid from: 19 February 2022

Areas served

Dore
Totley Brook
Totley
Bradway
Lowedges
Greenhill
Batemoor
Jordanthorpe

Places on the route

What's changed

From 19 February there will be timetable changes to service M17 due to staffing issues. The current timetable will operate until the end of service on Friday 18 February. The new timetable will operate on Monday to Friday only.

Operator(s)

Hulleys of Baslow

Some journeys operated
with financial support from
South Yorkshire Passenger
Transport Executive



How can I get more information?



[TravelSouthYorkshire](https://www.facebook.com/TravelSouthYorkshire)



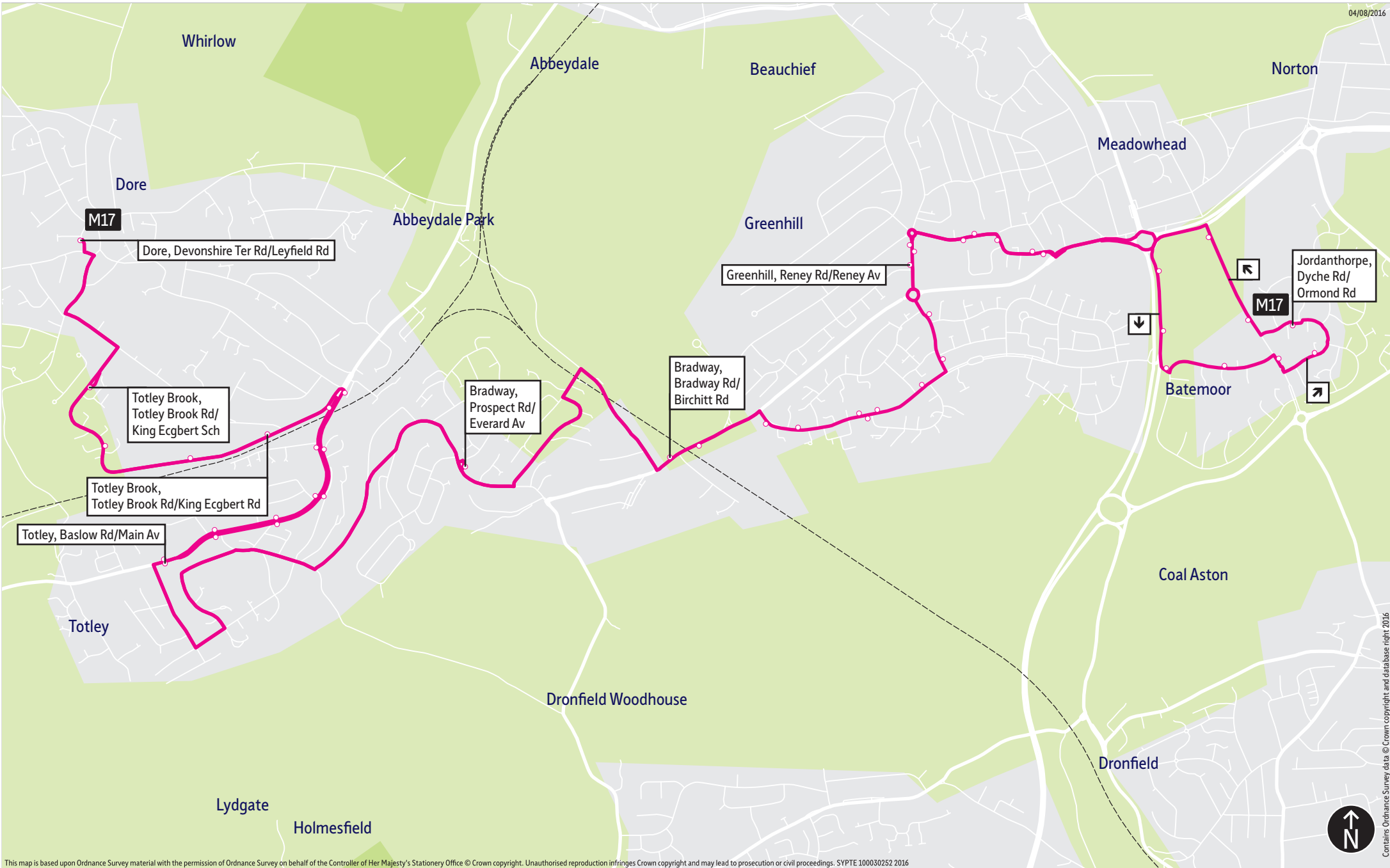
[@TSYalerts](https://twitter.com/TSYalerts)



[01709 51 51 51](tel:01709515151)

Bus route map for service M17

04/08/2016



This map is based upon Ordnance Survey material with the permission of Ordnance Survey on behalf of the Controller of Her Majesty's Stationery Office © Crown copyright. Unauthorised reproduction infringes Crown copyright and may lead to prosecution or civil proceedings. SYPT/100030252 2016

-  = Terminus point
-  = Public transport
-  = Shopping area
-  = Bus route & stops
-  = Rail line & station
-  = Tram route & stop

Contains Ordnance Survey data © Crown copyright and database right 2016




Stopping points for service M17

Dore, Devonshire Terrace Road ▶ Totley Brook ▶ Totley Brook Road ▶ Abbeydale Road South ▶ Totley ▶ Baslow Road ▶ Bradway ▶ Prospect Road ▶ Bradway Road ▶ Lowedges ▶ Lowedges Road ▶ Gervase Road ▶ Greenhill ▶ Reney Road ▶ Greenhill Main Road ▶ Meadowhead ▶ Chesterfield Road South ▶ Lowedges ▶ Batemoor ▶ Batemoor Road ▶ Dyche Lane ▶ Jordanthorpe, Dyche Road

Jordanthorpe, Dyche Road ▶ Dyche Lane ▶ Meadowhead ▶ Greenhill ▶ Greenhill Main Road ▶ Reney Road ▶ Lowedges ▶ Gervase Road ▶ Lowedges Road ▶ Bradway ▶ Bradway Road ▶ Prospect Road ▶ Totley ▶ Baslow Road ▶ Totley Brook ▶ Totley Brook Road ▶ Dore, Devonshire Terrace Road

Hail & Ride

 Along part of the route you can stop the bus at any safe and convenient point - but please avoid parked vehicles and road junctions.

You can Hail & Ride service M17 along the following sections of the route:

Dore: Church Lane

Totley Brook: Furniss Avenue

Totley: Main Avenue, Green Oak Road, Green Oak Avenue, Lemont Road, Mickley Lane

Bradway: Queen Victoria Road, Woodland Place, Prospect Road, St. Quentin Drive, Twentywell Rd, Twentywell Ln

M17 ▶ Monday to Friday

Dore ▶ Jordanthorpe

Dore, Devonshire Ter Rd/Leyfield Rd	1010	1110	1210	1310	1410	1645
Bradway, Prospect Rd/Everard Av	1025	1125	1225	1325	1425	1700
Jordanthorpe, Dyche Rd/Ormond Rd	1036	1136	1236	1336	1436	1711

M17 ▶ Monday to Friday

Jordanthorpe ▶ Dore

Jordanthorpe, Dyche Rd/Ormond Rd	0940	1040	1140	1240	1340	1715
Bradway, Prospect Rd/Everard Av	0952	1052	1152	1252	1352	1727
Dore, Devonshire Ter Rd/Leyfield Rd	1007	1107	1207	1307	1407	1742

No Service Saturday or Sunday

The information shown is correct at the time of production and is subject to change.

24 hour clock

24 hour clock


Throughout South Yorkshire our timetables use the 24 hour clock to avoid confusion between am and pm times.

For example:

9.00am is shown as 0900

2.15pm is shown as 1415

10.25pm is shown as 2225



24 hour times

12 hour times